



DCO Submission

Environmental Statement


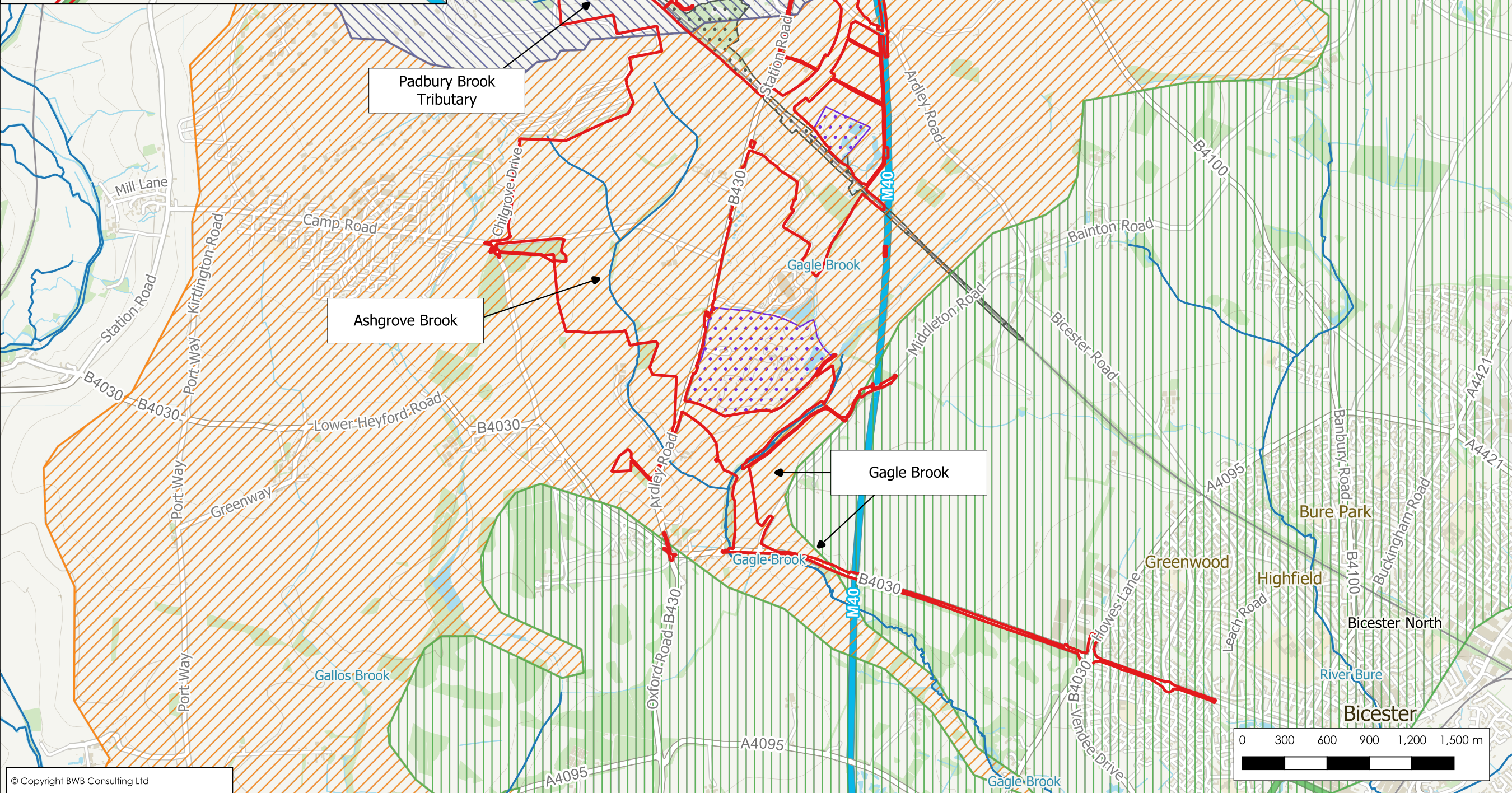
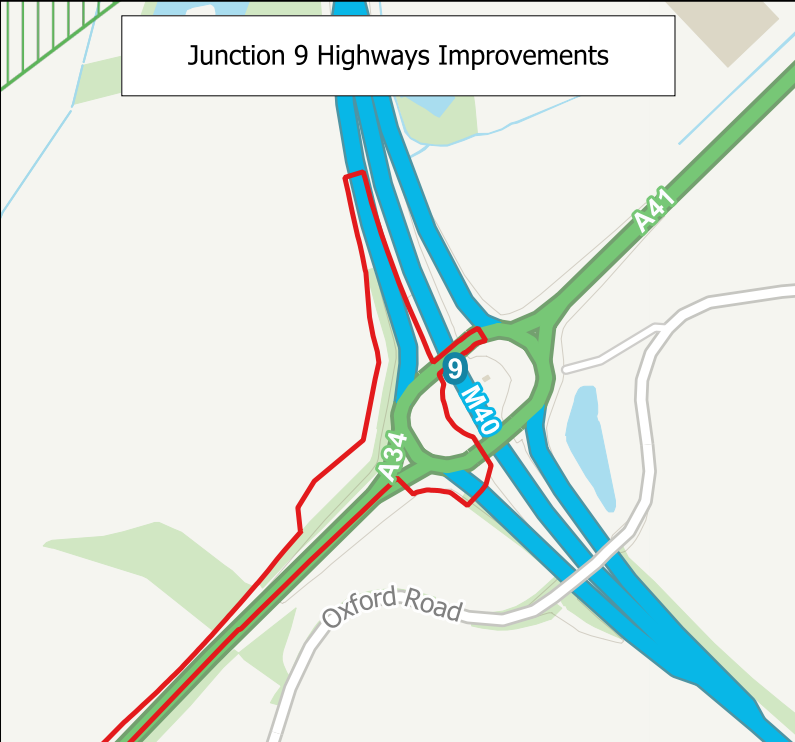
**Chapter 9:** Water Environment  
**Figure 9.7:** Receptors

Document 6.9M

On behalf of  
**Oxfordshire Railfreight Limited**

Prepared by BWB Consulting Ltd  
**February 2026**

Junction 9 Highways Improvements



- Notes**
1. Do not scale this drawing. All dimensions must be checked/ verified on site. If in doubt ask.
  2. This drawing is to be read in conjunction with all relevant architects, engineers and specialists drawings and specifications.
  3. All dimensions in millimetres unless noted otherwise. All levels in metres unless noted otherwise.
  4. Any discrepancies noted on site are to be reported to the engineer immediately.
  5. Cartography © OpenStreetMap contributors | Contains OS data © Crown copyright (2025)

- Key**
- OxSRFI Application Site
  - Watercourses
- SSSI**
- Ardley Cutting and Quarry
  - Ardley Trackways
- Groundwater Operational Catchment**
- Tackley Jurassic
  - Upper Bedford Ouse Oolite Principal 1
  - Bicester-Otmoor Cornbrash

PO2	10.02.26	FINAL	CG	CD
PO1	29.04.25	PRELIMINARY ISSUE	CG	CD
Rev	Date	Details of issues/ revision	Drw	Rev

**BWB**  
CONSULTANCY | ENVIRONMENT  
INFRASTRUCTURE | BUILDINGS

Client: **OXFORDSHIRE STRATEGIC RAIL FREIGHT INTERCHANGE LIMITED**

Project Title: **PROPOSED OXFORDSHIRE STRATEGIC RAIL FREIGHT INTERCHANGE**

Drawing Title: **ES CHAPTER 9  
FIGURE 9.7 RECEPTORS**

Drawn: C GARDNER | Reviewed: C DODD  
BWB Ref: NTH 2479 | Date: 10.02.26 | Scale@A3: 1:30,000  
Drawing Status: **FINAL**

Project - Originator - Zone - Level - Type - Role - Number | Status | Rev  
**OXSRFI-BWB-ZZ-XX-DR-YE-1255 | S2 | P01**

